

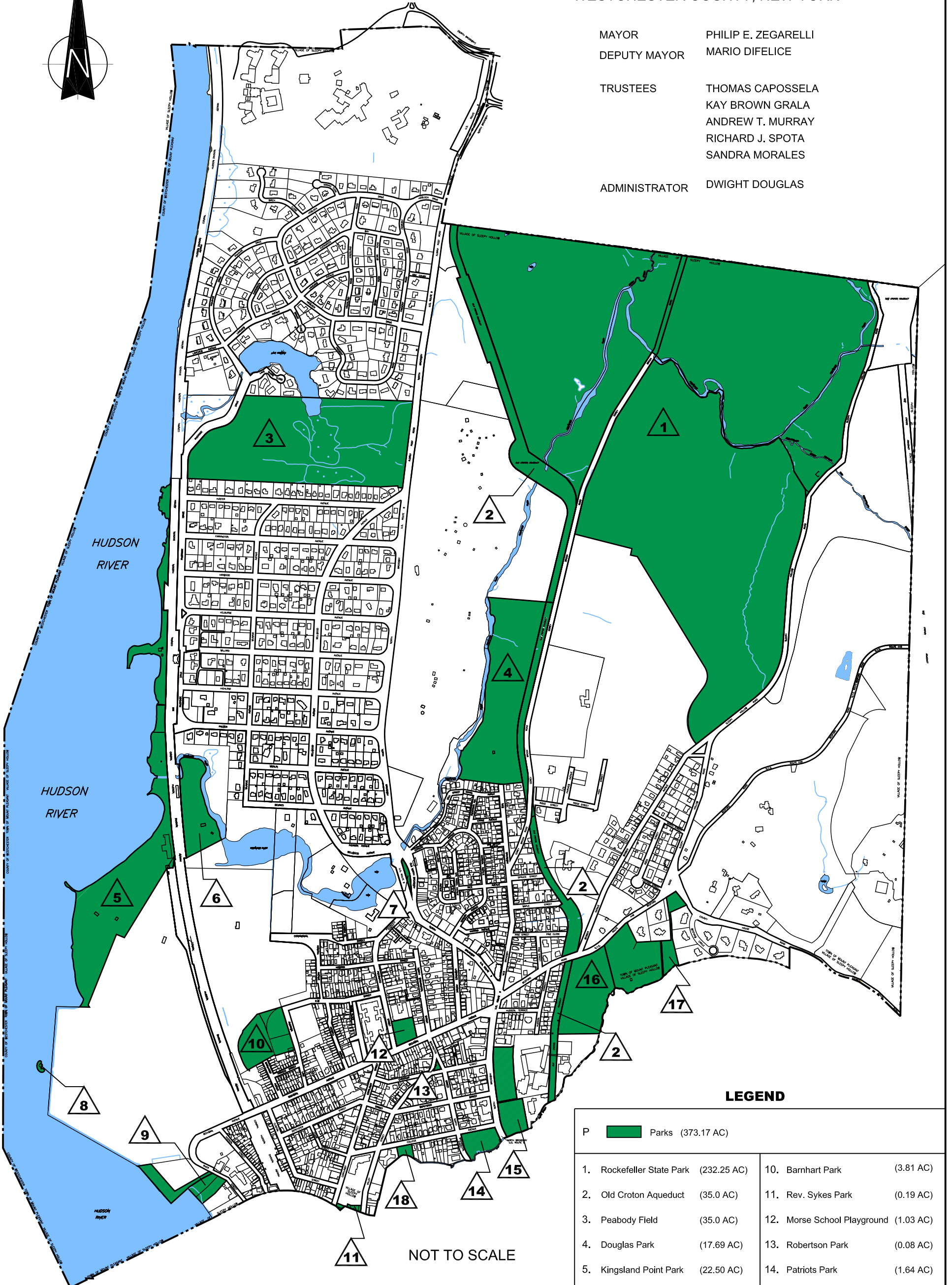
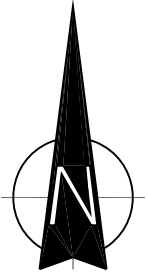
OFFICIAL PARK MAP
VILLAGE OF SLEEPY HOLLOW

WESTCHESTER COUNTY, NEW YORK

MAYOR PHILIP E. ZEGARELLI
 DEPUTY MAYOR MARIO DIFELICE


TRUSTEES THOMAS CAPOSSELA
 KAY BROWN GRALA
 ANDREW T. MURRAY
 RICHARD J. SPOTA
 SANDRA MORALES

ADMINISTRATOR DWIGHT DOUGLAS



NOT TO SCALE

LEGEND

P  Parks (373.17 AC)			
1. Rockefeller State Park	(232.25 AC)	10. Barnhart Park	(3.81 AC)
2. Old Croton Aqueduct	(35.0 AC)	11. Rev. Sykes Park	(0.19 AC)
3. Peabody Field	(35.0 AC)	12. Morse School Playground	(1.03 AC)
4. Douglas Park	(17.69 AC)	13. Robertson Park	(0.08 AC)
5. Kingsland Point Park	(22.50 AC)	14. Patriots Park	(1.64 AC)
6. Devries Field	(5.09 AC)	15. John Pauding Playground	(1.72 AC)
7. Headless Horseman Statue	(0.22 AC)	16. Sleepy Hollow HS Fields	(12.50 AC)
8. Sleepy Hollow Light House	(0.11 AC)	17. Look Out Park	(1.45 AC)
9. Horan's Landing	(2.56 AC)	18. Margotta Courts	(0.33 AC)